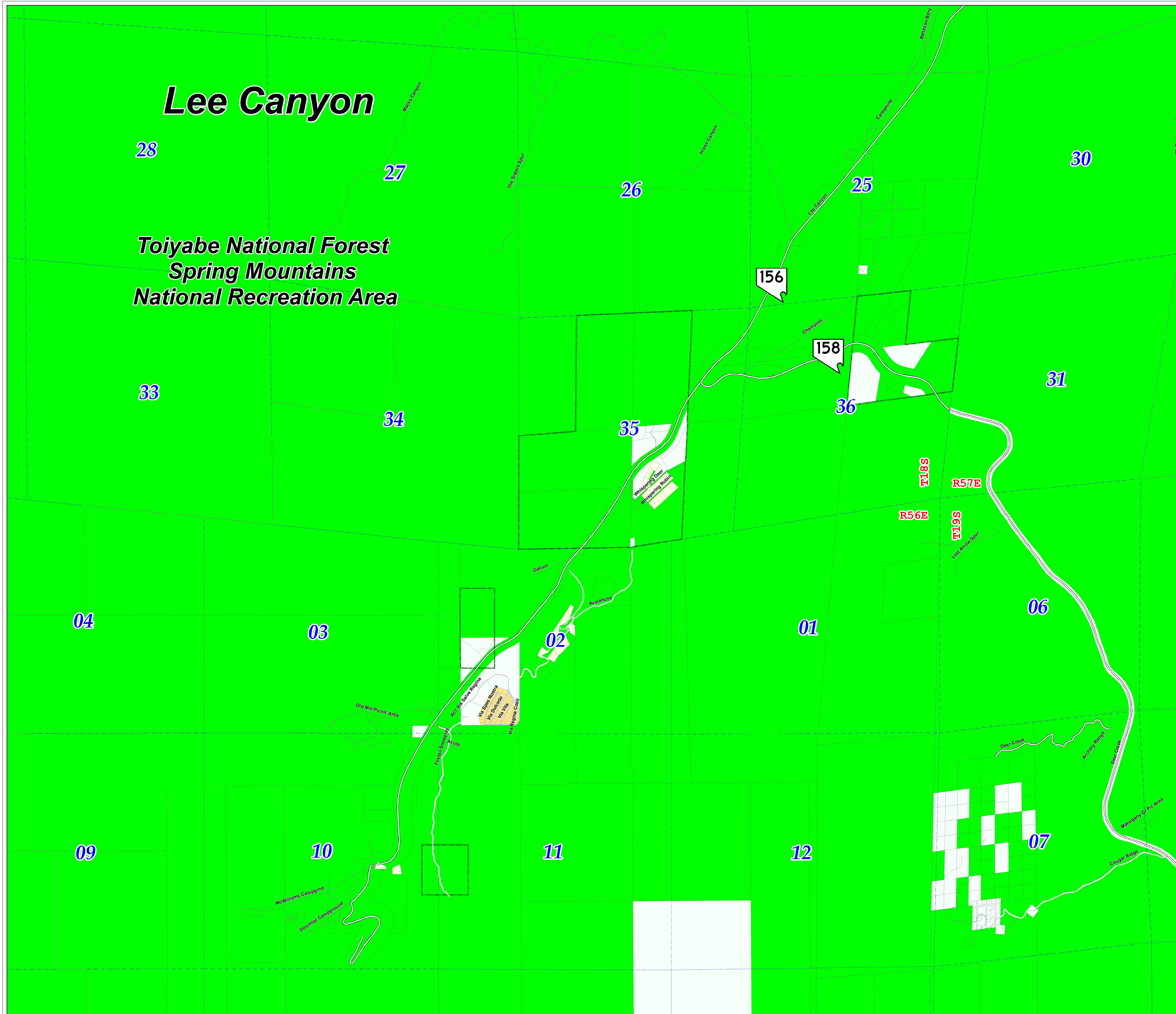


Comprehensive Planning Northwest County Planning Area

Lee Canyon Detail Area

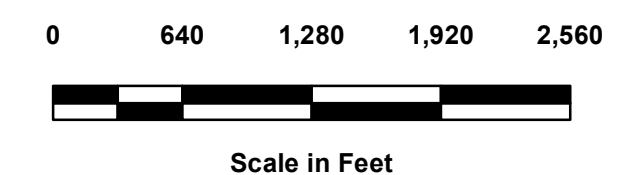
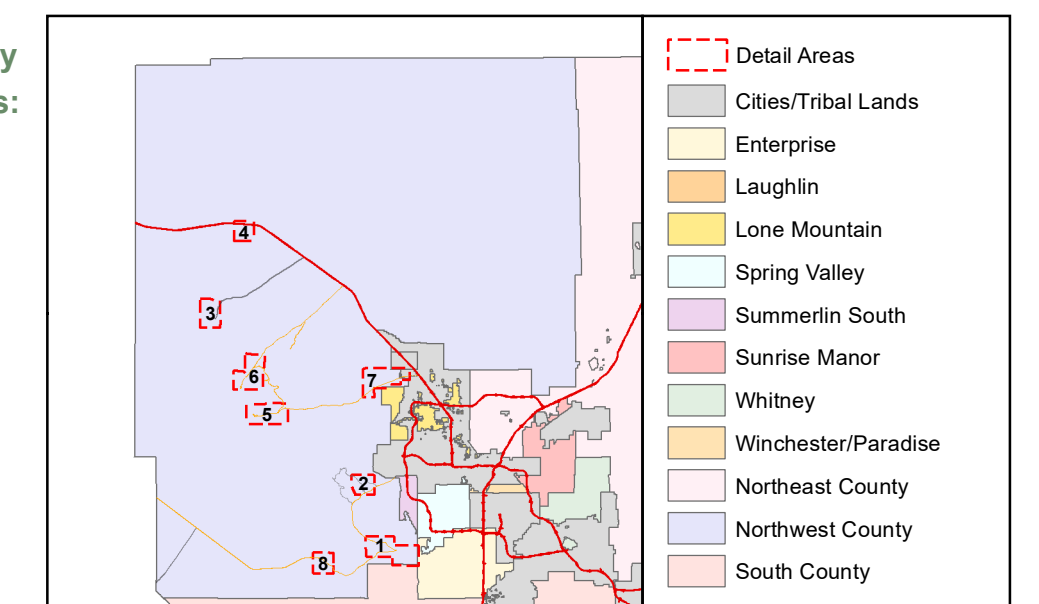
Adopted December 18, 2019



CCSD = School District	L = Library
S = School	P = Park
E = Elementary	W = Place of Worship
M = Middle	SS = Electrical Sub-Station
H = High	PW = Public Works
G = Government Facility	WD = Water District
GC = Golf Course	U = Utility
F = Fire Station	PD = Police Department
C = Church	SNWA = So. NV Water District

Maps are available for overall Northwest County and these Detailed Areas:

1. Blue Diamond
2. Calico Basin
3. Cold Creek
4. Indian Springs
5. Kyle Canyon
6. Lee Canyon
7. Lower Kyle Canyon
8. Mountain Springs



Map created on: January 13, 2020

This information is for display purposes only. No liability is assumed as to the accuracy of the data delineated hereon. Categories denoted in the legend may not apply to a particular Planning Area.

